


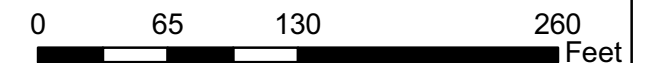


DRAFT Pavilion Site with Sanitary Protection Area

Marlborough Water Works
Marlborough, NH
August 2008

Legend

-  Existing Wells or Borings
-  New Test Wells or Borings
-  Piezometers
-  Public Water Supply
-  Wetland Boundary
-  Parcel Boundaries
-  350 Foot Radius SPA from 2008 6" Production Well



Notes:

1. Site map provided by Town of Marlborough; adapted from survey by Edwards C. Goodrich, Jr.
2. Proposed test boring sites A-F flagged in field. Test boring site A, B, D not drilled (not shown).
3. Wetland boundary flagged and mapped by SVE.
4. Proposed school features and red-dashed circle provided by Town of Marlborough.
5. MW 11S,D associated with Marlborough Sunoco; information from NHDES and Eastview Environmental.
6. 2001 Boring 2 and 2008 Boring E did not have permanent wells installed.

J:\NH GIS\Projects\Marlborough\Marlborough NH04.mxd

