








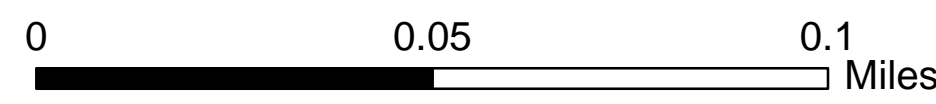
# TAX MAPS, MAP 13

## TOWN OF MARLBOROUGH, NH

June 2005

-  Municipal Boundaries
-  Property Boundaries

-  Streams
-  Waterbodies
-  Wetlands



Presentation prepared by: **SWRPC**  
20 Central Square, 2nd Floor  
Keene, New Hampshire 03431  
(603) 357-0557  
fax: (603) 357-7440  
<http://www.swrpc.org/>  
email: [admin@swrpc.org](mailto:admin@swrpc.org)

 Digital base information provided by the  
New Hampshire Geographically Referenced Analysis  
and Information Transfer System (GRANT)